





Figure 11. Machine Lake Area Mitigation Bank Service Area*

*Covers ~3,360.6 sq. miles

USACE General Permit #200550428

-  Machine Lake Mitigation Bank Site Boundary
-  Machine Lake Mitigation Bank Service Area Boundary
-  Great Basin Watershed HUC 8 Units

Service Area Boundary follows the Gilbert Shoreline at 4,275' elev.



1 inch = 10 miles



USGS Topographic Map
 acquired from the Utah AGRC
 Map Date: March 30, 2018
 Map Creator: C. Covington



FRONTIER CORPORATION USA
 Environmental Consultants
 221 N. Gateway Drive Suite B
 Providence UT, 84332
 (435) 753-9502